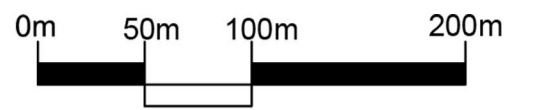






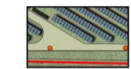







General:

This Landscape Strategy Plan shows the proposal within the landscape context. Additional native tree planting and two areas of panel reduction strengthen the landscape framework and provide additional mitigation ensuring a greater integration within the wider landscape. ES Fig 5.8 Drawing P20-0362-081 provides planting detail and swale locations at planning determination.

NOTES:
Based upon the Ordnance Survey map with permission of The Controller of Her Majesty's Stationery Office. © Crown Copyright.
Aspect Landscape Planning Ltd, West Court, Hardwick Business Park, Noral Way, Banbury OX16 2AF.
Licence 100045345
Copyright reserved



Key:

-  Site Boundary (Excluding Cable Run)
-  Site Ownership Boundary
-  Public Right of Way
-  Strengthened Hedgerow Framework
-  Proposed Track within Site
-  Proposed Field Margin Planting
-  Existing Pasture
-  Proposed Pasture
-  Proposed Solar Panels
-  Proposed CCTV Cameras
-  Inverters
-  DNO Substation

Existing hedgerows retained: Strategy
Existing hedgerows shorter than 3m shall be managed to attain a minimum 3m height. Any gaps are to be infilled with native hedgerow planting that includes trees.

Hedgerows proposed: Strategy
New native hedgerows with trees shall be managed at a minimum height of 3m once established.

Meadow seeding: Strategy

General purpose meadow mixture beneath panels, suitable for grazing. (EM2 or similar)

Field margin seeding: Strategy

Tussock mixture. (EM10 or similar)

Existing pasture: Strategy

To remain grazed.

A	28.01.22	Updated to latest comments	BS	JC
REV	DATE	NOTE	DRAWN	CHK'D
REVISIONS				



TITLE
Feldon Vale Solar Farm, Harbury,
Warwickshire
Landscape Strategy Plan

CLIENT
DLP Planning

SCALE	DATE	DRAWN	CHK'D
1:5000 @ A2	JAN 2022	BS	JC
DRAWING NUMBER	REVISION		
7782/ ASP3 / LSP	A		